

West Burton Solar Project

Public Rights of Way Plan Revision C

Prepared by: Lanpro Services
February 2024

PINS reference: EN010132
Document reference: EX4/WB2.4_C
APFP Regulation 5(2)(k)



Schedule of Changes

Figure Reference	Page	Description of Changes	Reason for Revision
All sheets	3-13	Updates to annotations and title block	For presentational clarity.
Index Sheet	3	Changes to Order limits	Change Application
Sheet 1 of 10	4	Extension of Order Limits	Presentation of Order Limit Change 1
Sheet 5 of 10	8	Extension of Order Limits	Presentation of Order Limit Change 2
Sheet 6 of 10	9	Extension of Order Limits	Presentation of Order Limit Change 3
Sheet 7 of 10	10	Extension of Order Limits	Presentation of Order Limit Change 4
Sheet 10 of 10	13	Extension of Order Limits	Presentation of Order Limit Change 5

- Key**
- Order Limits
 - Sheet Index
 - Potential PROW Diversion Area
 - Public Right of Way (PROW)
 - Footpath
 - Bridleway
 - Byway
 - Byway Open to All Traffic
 - PROW to be temporarily stopped up
 - Footpath
 - Bridleway
 - Byway
 - Byway Open to All Traffic

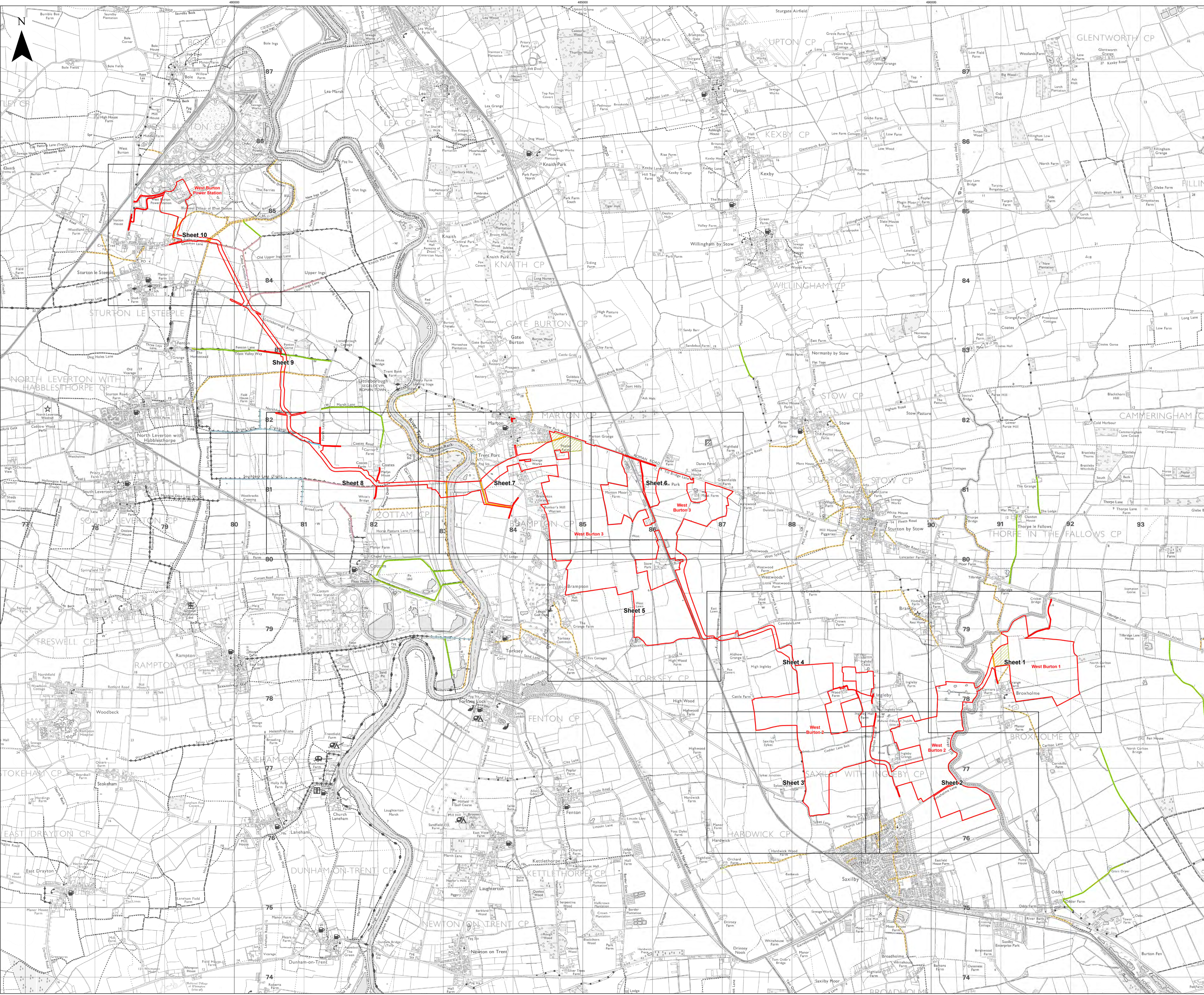
Layers: Lincolnshire County Council, 2024; Nottinghamshire County Council, 2024; North Lincolnshire County Council, 2024; Lanpro, 2024; IGD, 2024
 Base map: Reproduced from Ordnance Survey digital map data © Crown copyright 2024. All rights reserved. License number 0100031673










0 1 2 Kilometres
 Scale: 1:17,500@A0

APF Regulation: 5(2)(k)	Application Doc No. EX4/WB2.4_C
Ref: P2983_LPR_ZZ_ON_DR_Z_0209	Date: 28/02/2024
Drawn by: AZ	Checked by: JC

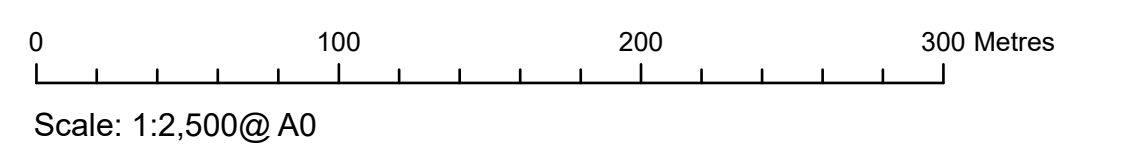
Public Rights of Way Plan
 Index Sheet
 Revision C

WEST BURTON SOLAR PROJECT



- Key**
-  Order Limits
 -  Sheet Index
 -  Civil Parish Boundary
 -  Potential PRoW Diversion Area
 - Public Right of Way (PRoW)**
 -  Footpath
 -  PRoW to be temporarily stopped up
 -  Footpath
 -  PRoW to be temporarily stopped up - start and end points
 -  Footpath

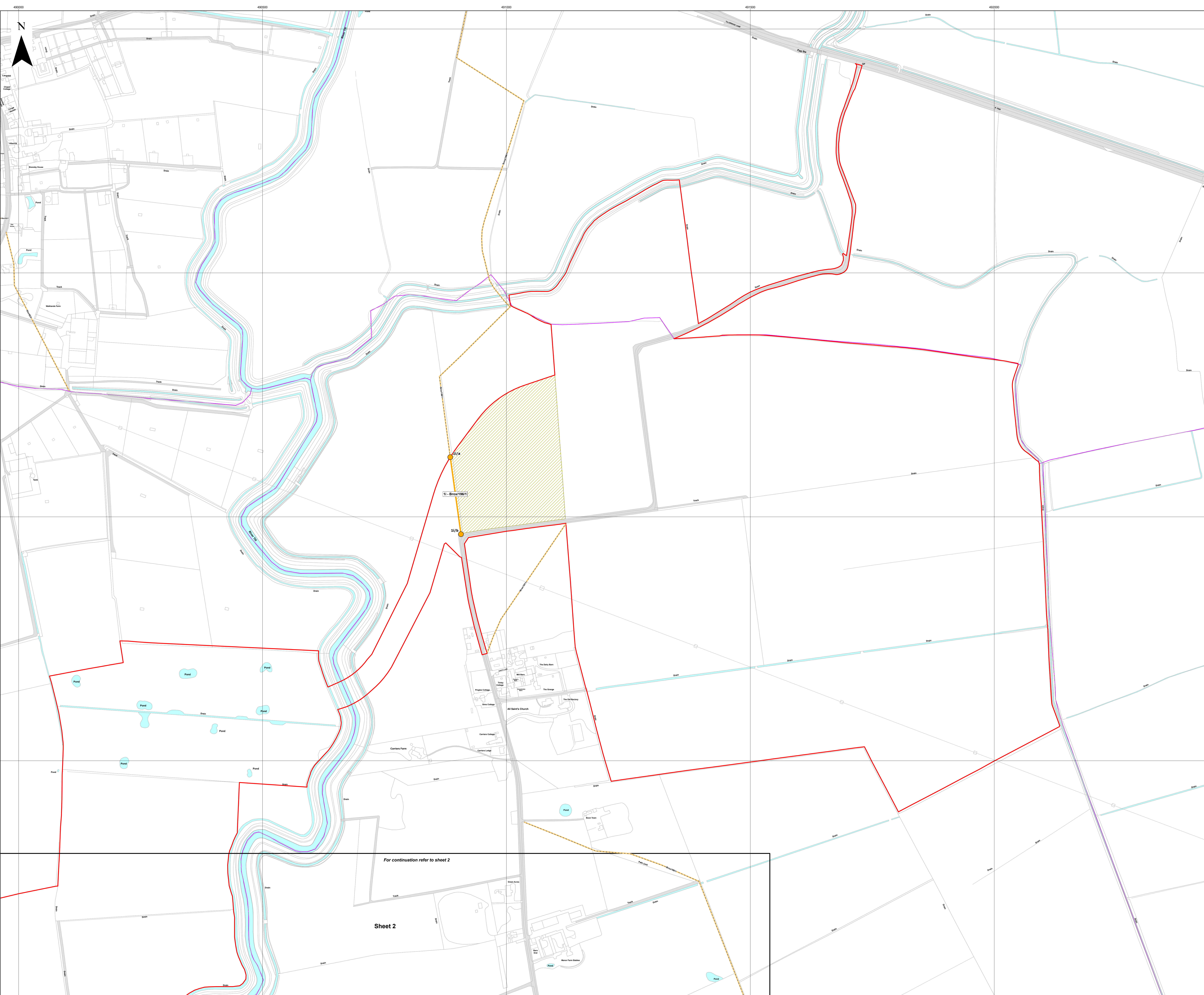
Layers: Lincolnshire County Council, 2024; Nottinghamshire County Council, 2024; North Lincolnshire County Council, 2024; Lanpro, 2024; IGP, 2024
 Base map: Reproduced from Ordnance Survey digital map data © Crown copyright 2024. All rights reserved. License number 0100031673



APFP Regulation: 5(2)(k)	Application Doc No. EX4/WB2.4_C
Ref: P2963_LPR_ZZ_ON_DR_Z_0210	Date: 28/02/2024
Drawn by: AZ	Checked by: JC

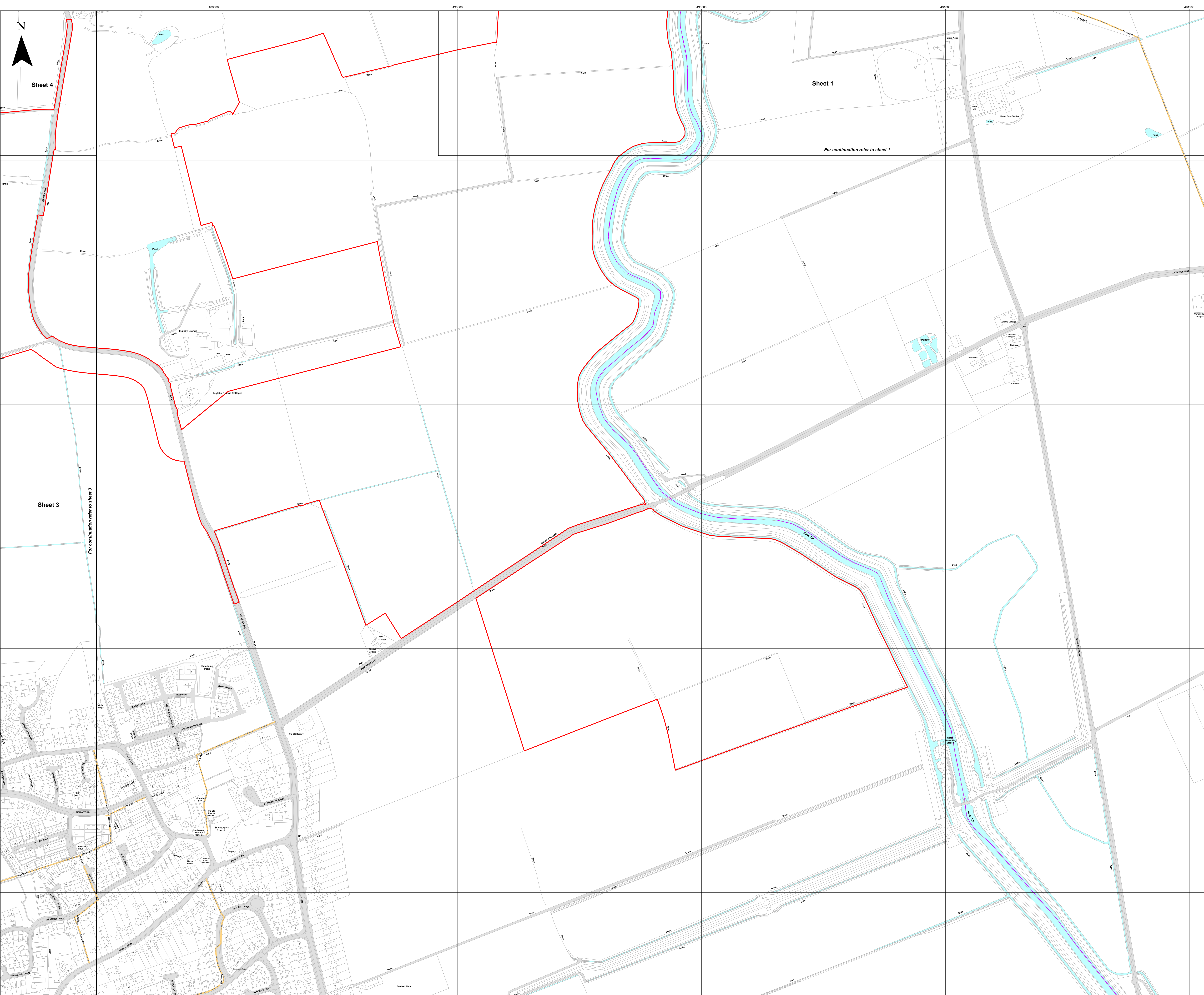
Public Rights of Way Plan
 Sheet 1 of 10
 Revision C

WEST BURTON SOLAR PROJECT



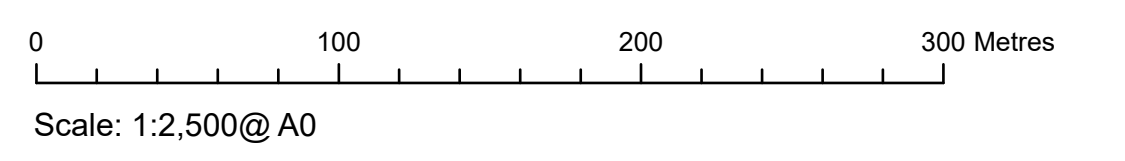
For continuation refer to sheet 2

Sheet 2



- Key**
- Order Limits
 - Sheet Index
 - Civil Parish Boundary
 - Potential PFIW Diversion Area
 - Public Right of Way (PFIW)
 - Footpath

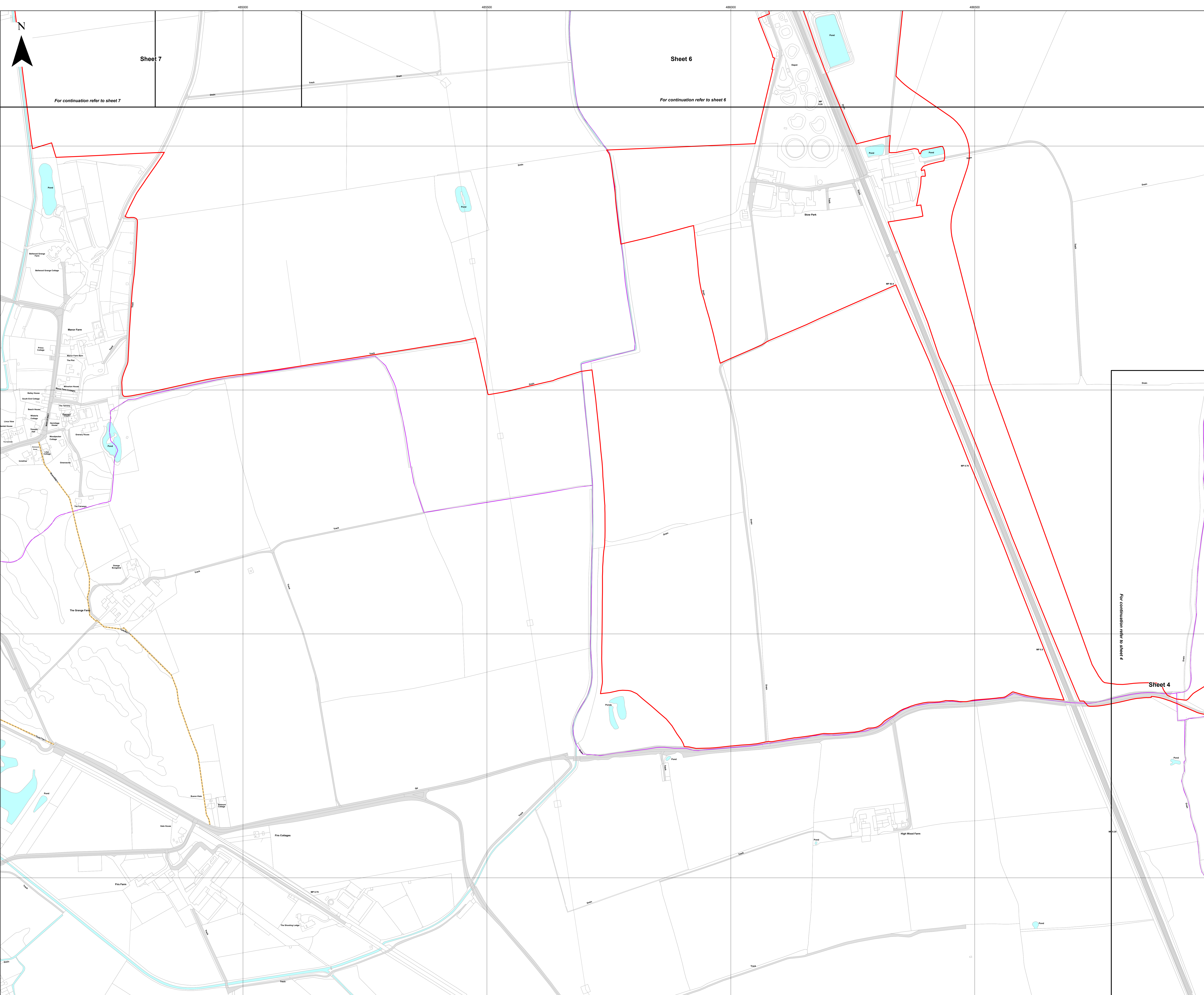
Layers: Lincolnshire County Council, 2024; Nottinghamshire County Council, 2024; North Lincolnshire County Council, 2024; Lanpro, 2024; IGP, 2024
Base map: reproduced from Ordnance Survey digital map data © Crown copyright 2024. All rights reserved. License number 0100031673



APFP Regulation: 5(2)(k)	Application Doc No. EX4/WB2.4_C
Ref: P2963_LPR_ZZ_ON_DR_Z_0210	Date: 28/02/2024
Drawn by: AZ	Checked by: JC

Public Rights of Way Plan
Sheet 2 of 10
Revision C

WEST BURTON SOLAR PROJECT



Sheet 7
For continuation refer to sheet 7

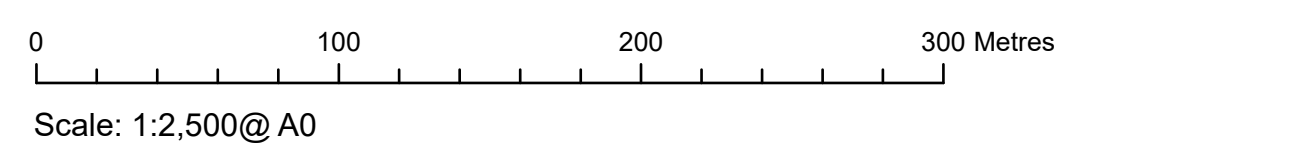
Sheet 6
For continuation refer to sheet 6

Sheet 4
For continuation refer to sheet 4



- Key**
- Order Limits
 - Sheet Index
 - Civil Parish Boundary
 - Potential PRow Diversion Area
 - Public Right of Way (PRow)
 - Footpath

Layers: Lincolnshire County Council, 2024; Nottinghamshire County Council, 2024; North Lincolnshire County Council, 2024; Lanpro, 2024; IGP, 2024
Base map: Reproduced from Ordnance Survey digital map data © Crown copyright 2024. All rights reserved. License number 0100031673



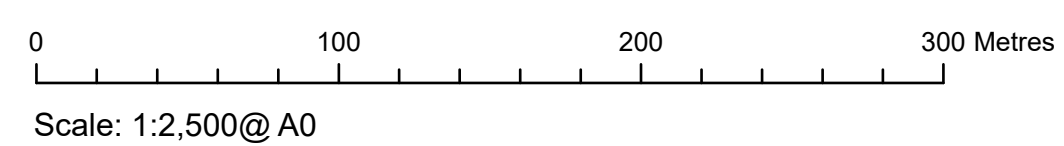
APFP Regulation: 5(2)(k)	Application Doc No. EX4/WB2.4_C
Ref: P2963_LPR_ZZ_ON_DR_Z_0210	Date: 28/02/2024
Drawn by: AZ	Checked by: JC

Public Rights of Way Plan
Sheet 5 of 10
Revision C

WEST BURTON SOLAR PROJECT

- Key**
- Order Limits
 - Sheet Index
 - Civil Parish Boundary
 - Potential PtO/W Diversion Area

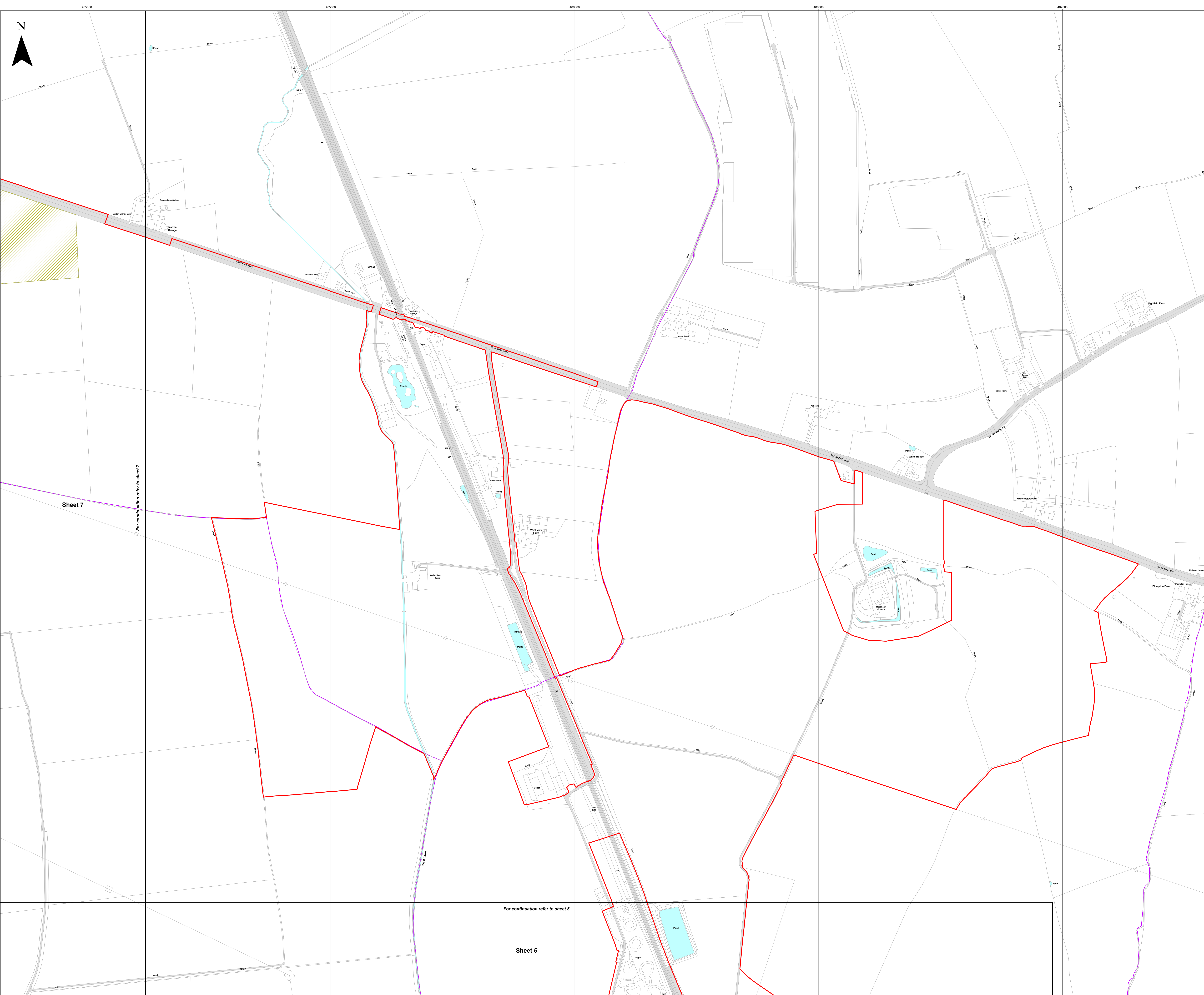
Layers: Lincolnshire County Council, 2024; Nottinghamshire County Council, 2024; North Lincolnshire County Council, 2024; Lanpro, 2024; IGP, 2024
Base map: Reproduced from Ordnance Survey digital map data © Crown copyright 2024. All rights reserved. License number 0100031673



APFP Regulation: 5(2)(k)	Application Doc No. EX4/WB2.4_C
Ref: P2963_LPR_ZZ_ON_DR_Z_0210	Date: 28/02/2024
Drawn by: AZ	Checked by: JC

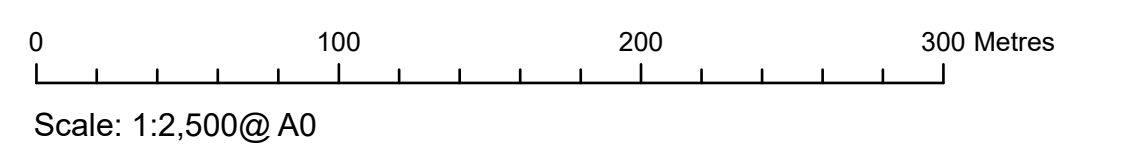
Public Rights of Way Plan
Sheet 6 of 10
Revision C

WEST BURTON SOLAR PROJECT



- Key**
- Order Limits
 - Sheet Index
 - Civil Parish Boundary
 - Potential PRow Diversion Area
 - Public Right of Way (PRow)**
 - Footpath
 - Byway Open to All Traffic
 - PRow to be temporarily stopped up**
 - Footpath
 - PRow to be temporarily stopped up - start and end points**
 - Footpath

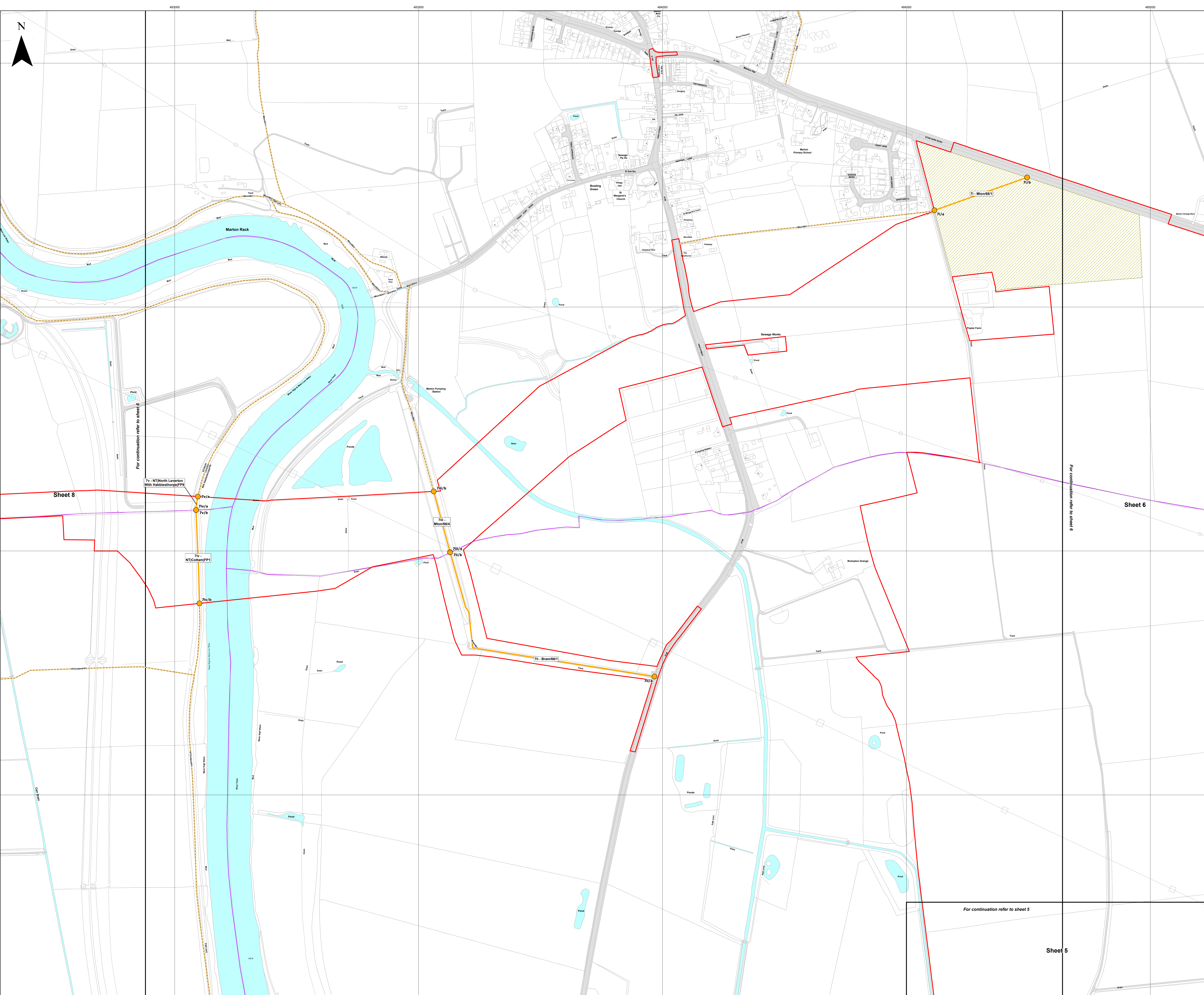
Layers: Lincolnshire County Council, 2024; Nottinghamshire County Council, 2024; North Lincolnshire County Council, 2024; Lanpro, 2024; IGP, 2024
Base map: Reproduced from Ordnance Survey digital map data © Crown copyright 2024. All rights reserved. License number 0100031673



APFP Regulation: 5(2)(k)	Application Doc No. EX4/WB2.4_C
Ref: P2963_LPR_ZZ_ON_DR_Z_0210	Date: 28/02/2024
Drawn by: AZ	Checked by: JC

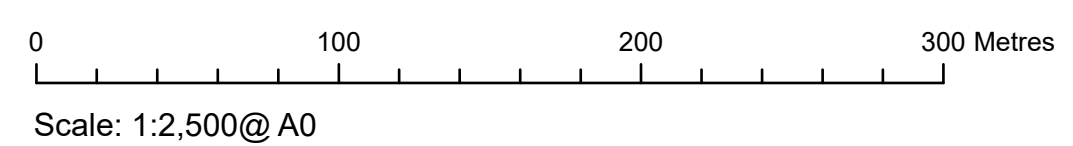
Public Rights of Way Plan
Sheet 7 of 10
Revision C

WEST BURTON SOLAR PROJECT



- Key**
- Order Limits
 - Sheet Index
 - Civil Parish Boundary
 - Potential PRow Diversion Area
 - Public Right of Way (PRow)**
 - Footpath
 - Bridleway
 - Byway
 - Byway Open to All Traffic
 - PRow to be temporarily stopped up**
 - Byway
 - Byway Open to All Traffic
 - PRow to be temporarily stopped up - start and end points**
 - Byway
 - BOAT

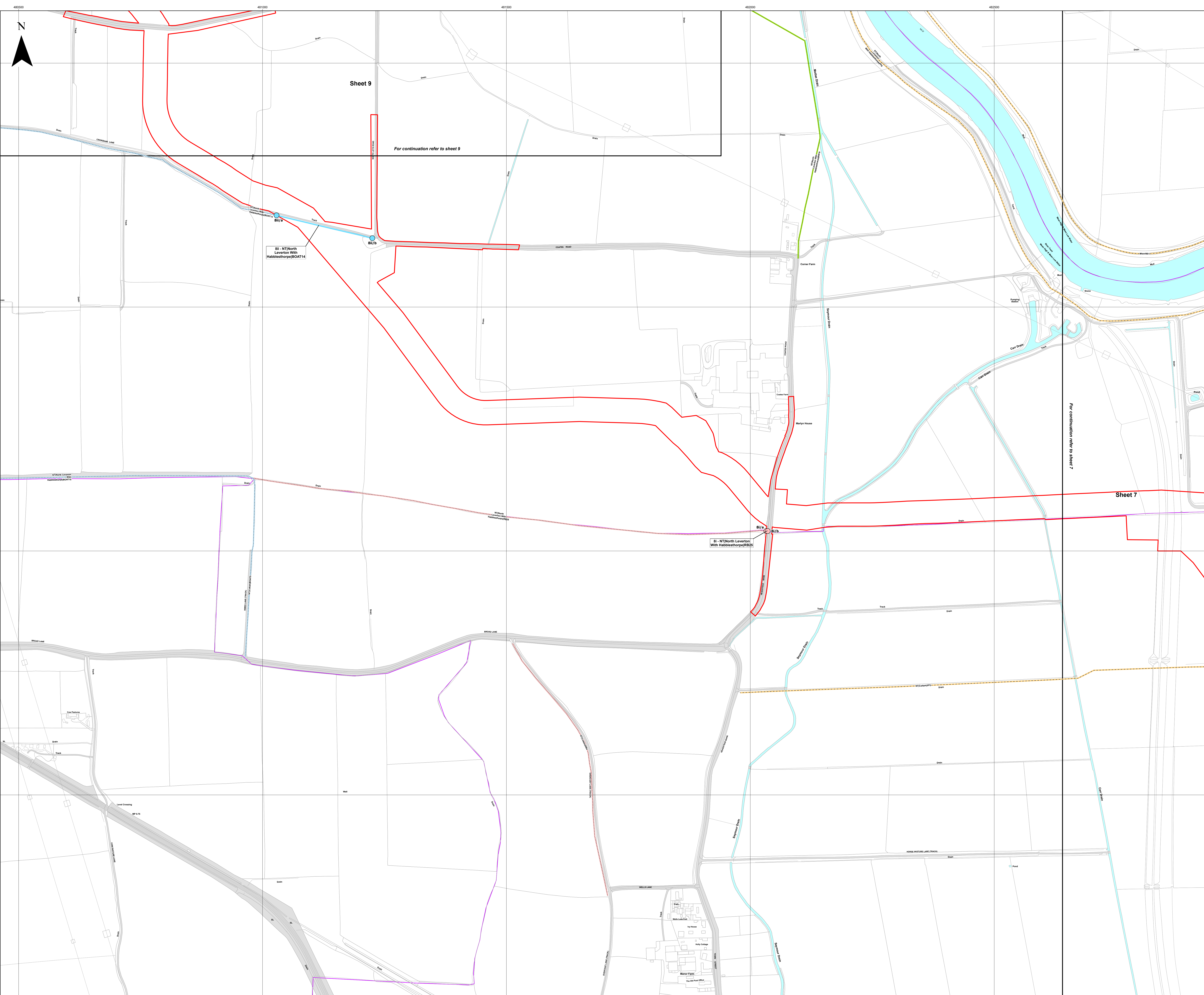
Layers: Lincolnshire County Council, 2024; Nottinghamshire County Council, 2024; North Lincolnshire County Council, 2024; Lanpro, 2024; IGP, 2024
Base map: Reproduced from Ordnance Survey digital map data © Crown copyright 2024. All rights reserved. License number 0100031673

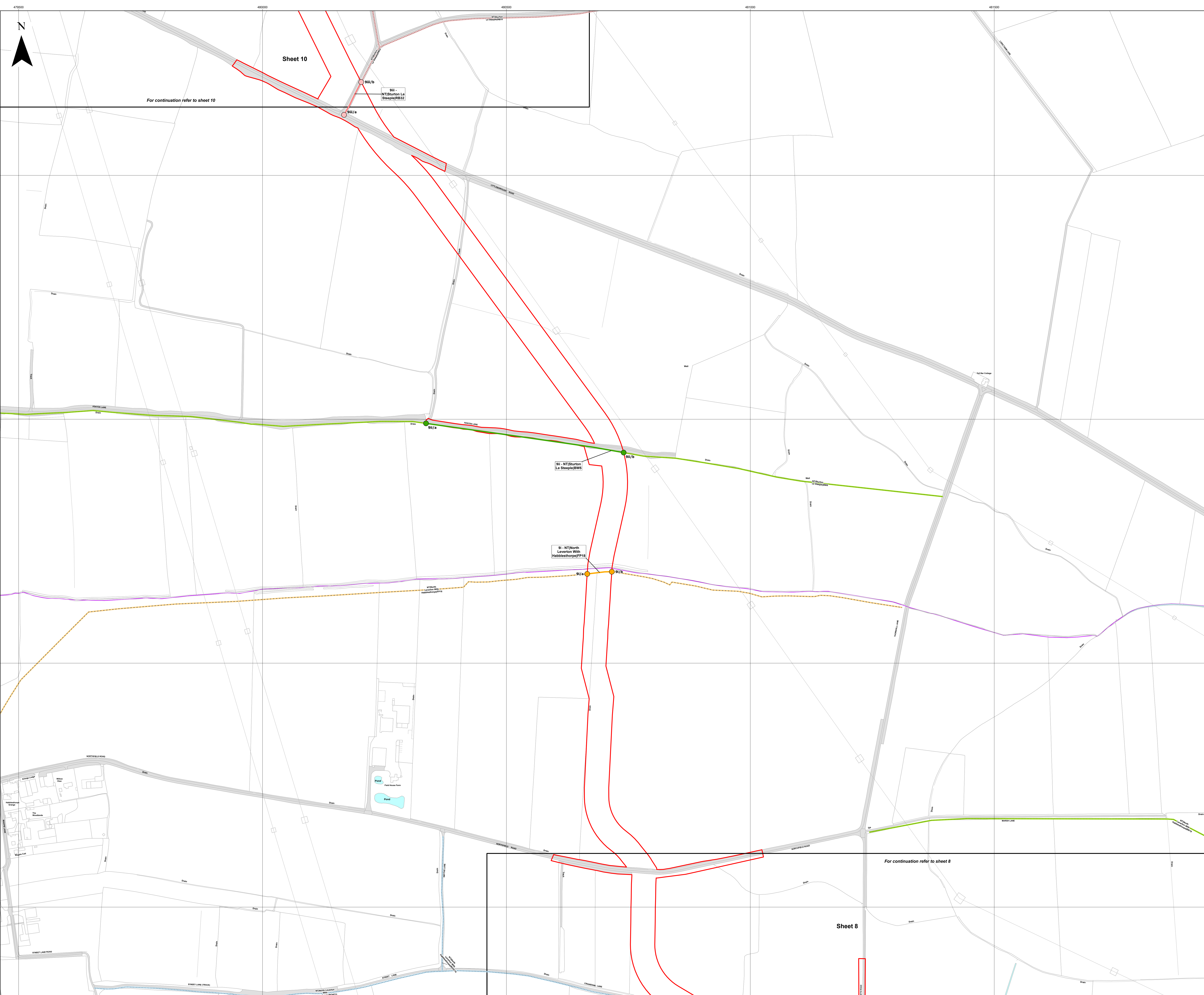


APFP Regulation: 5(2)(k)	Application Doc No. EX4/WB2.4_C
Ref: P2963_LPR_ZZ_ON_DR_Z_0210	Date: 28/02/2024
Drawn by: AZ	Checked by: JC

Public Rights of Way Plan
Sheet 8 of 10
Revision C

WEST BURTON SOLAR PROJECT





Key

- Order Limits
- Sheet Index
- Civil Parish Boundary
- Potential PRoW Diversion Area

Public Right of Way (PRoW)

- Footpath
- Bridleway
- Byway
- Byway Open to All Traffic

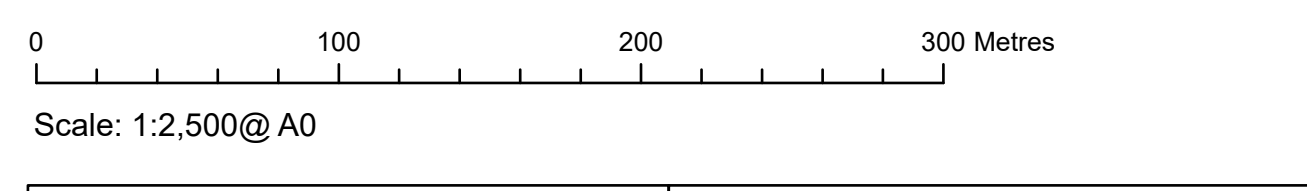
PRoW to be temporarily stopped up

- Footpath
- Bridleway
- Byway

PRoW to be temporarily stopped up - start and end points

- Footpath
- Bridleway
- Byway

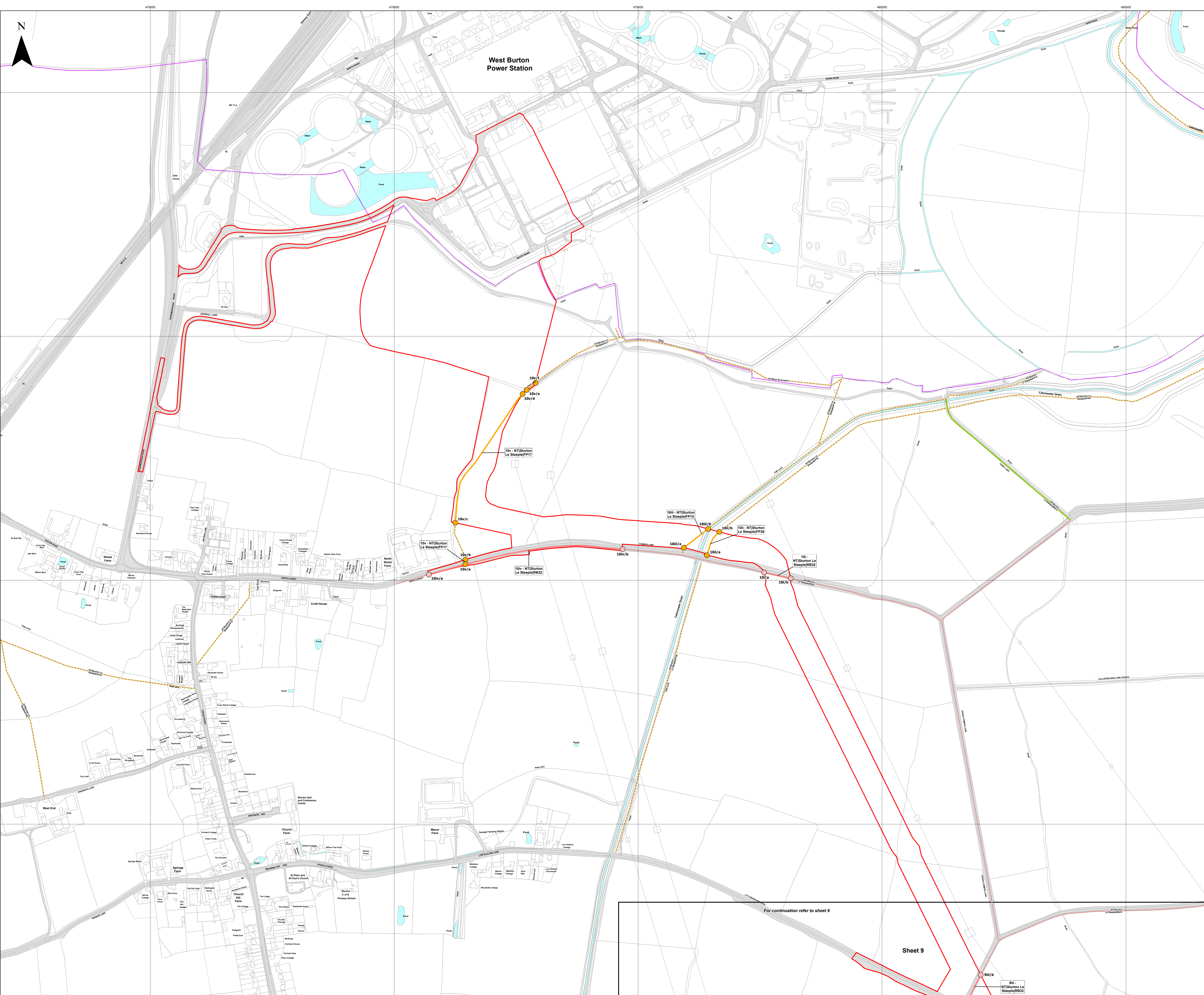
Layers: Lincolnshire County Council, 2024; Nottinghamshire County Council, 2024; North Lincolnshire County Council, 2024; Lanpro, 2024; IGP, 2024
Base map: Reproduced from Ordnance Survey digital map data © Crown copyright 2024. All rights reserved. License number 0100031673



APFP Regulation: 5(2)(k)	Application Doc No. EX4/WB2.4_C
Ref: P2963_LPR_ZZ_ON_DR_Z_0210	Date: 28/02/2024
Drawn by: AZ	Checked by: JC

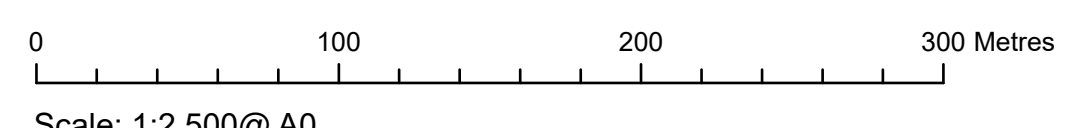
Public Rights of Way Plan
Sheet 9 of 10
Revision C

WEST BURTON SOLAR PROJECT



- Key**
- Order Limits
 - Sheet Index
 - Civil Parish Boundary
 - Potential PRoW Diversion Area
- Public Right of Way (PRoW)**
- Footpath
 - Bridleway
 - Byway
- PRoW to be temporarily stopped up**
- Footpath
 - Byway
- PRoW to be temporarily stopped up - start and end points**
- Footpath
 - Byway

Layers: Lincolnshire County Council, 2024; Nottinghamshire County Council, 2024; North Lincolnshire County Council, 2024; Lanpro, 2024; IGP, 2024
 Base map: Reproduced from Ordnance Survey digital map data © Crown copyright 2024. All rights reserved. License number 0100031673



Scale: 1:2,500@A0

APFP Regulation: 5(2)(k)	Application Doc No. EX4/WB2.4_C
Ref: P2963_LPR_ZZ_ON_DR_Z_0210	Date: 28/02/2024
Drawn by: AZ	Checked by: JC

Public Rights of Way Plan
 Sheet 10 of 10
 Revision C

WEST BURTON SOLAR PROJECT